





2017

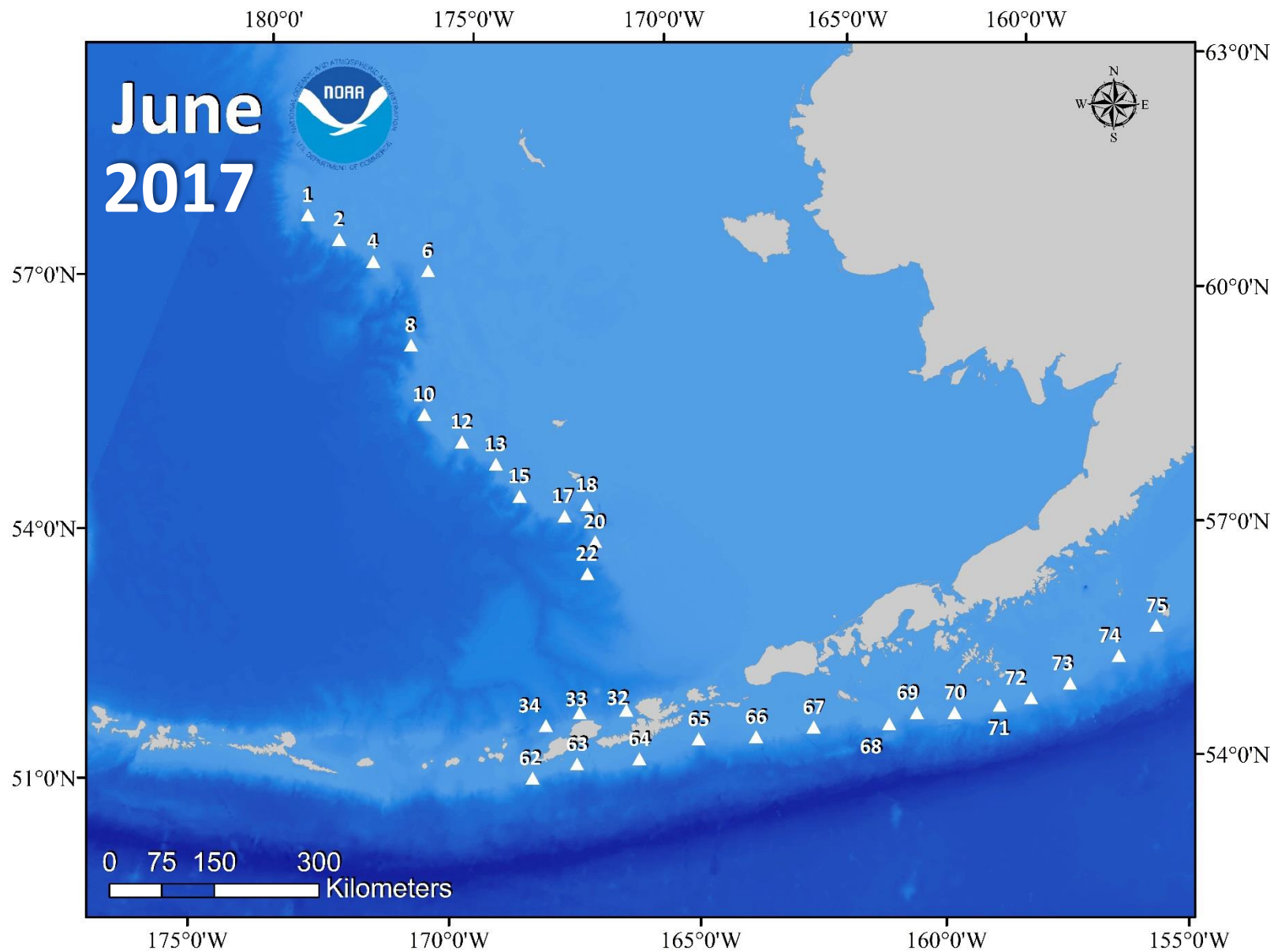
NOAA Fisheries




Alaska Fisheries Science Center

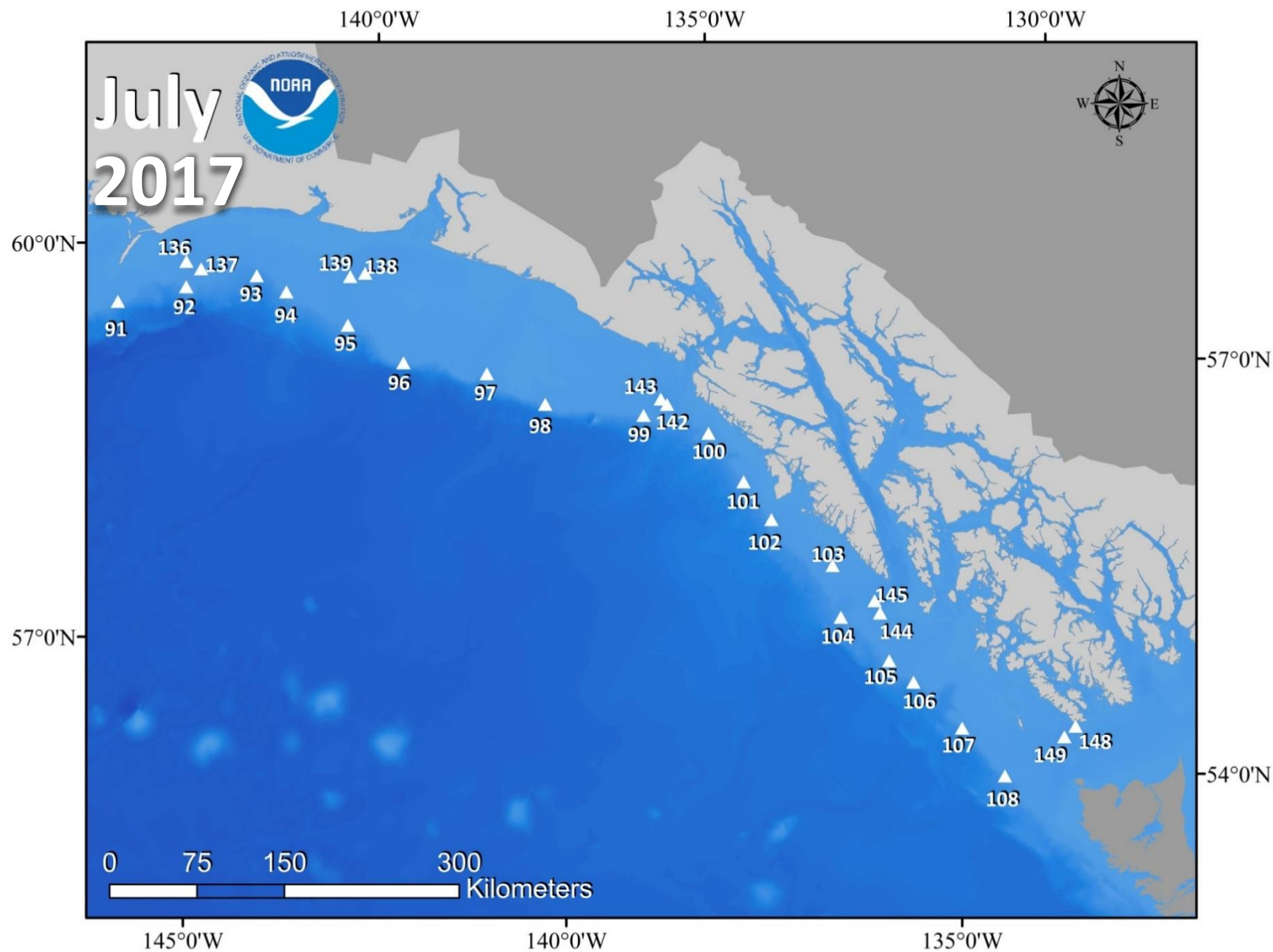
Longline Survey Station Calendar



May/June 2017						
<i>Sun</i>	<i>Mon</i>	<i>Tues</i>	<i>Wed</i>	<i>Thurs</i>	<i>Fri</i>	<i>Sat</i>
		May 30 Station 17 56°02.3'x169°37.1' 55°59.2'x169°50.2'	May 31 Station 12 56°37.6'x172°21.2' 56°29.1'x172°31.2'	1 Station 8 57°37.7'x174°09.9' 57°46.2'x174°18.4'	2 Station 2 58°37.2'x176°38.5' 58°33.2'x176°53.9'	3 Station 1 58°46.7'x177°34.5' 58°54.4'x177°50.7'
		4 Station 4 58°29.8'x175°40.2' 58°30.2'x175°57.3'	5 Station 6 58°20.0'x174°18.7' 58°23.1'x174°27.2'	6 Station 10 56°49.7'x173°22.7' 56°58.6'x173°28.9'	7 Station 13 56°28.0'x171°27.1' 56°27.3'x171°43.8'	8 Station 15 56°08.8'x170°43.9' 56°08.5'x170°42.9'
11 Station 22 55°27.5'x168°00.2' 55°23.5'x168°15.8'	12 Station 34 53°18.3'x168°53.9' 53°18.1'x168°54.2'	13 Station 33 53°36.7'x168°17.9' 53°37.8'x168°02.7'	14 Station 32 53°46.3'x167°19.8' 53°41.6'x167°30.3'	15 In Port Dutch Harbor	16 Station 62 52°39.6'x169°00.2' 52°34.0'x169°10.2'	17 Station 63 52°57.9'x168°08.1' 52°51.3'x168°12.6'
18 Station 64 53°11.5'x166°51.3' 53°03.0'x166°56.0'	19 Station 65 53°35.0'x165°41.1' 53°26.7'x165°46.8'	20 Station 66 53°44.2'x164°28.1' 53°37.6'x164°39.3'	21 Station 67 53°58.2'x163°15.8' 53°51.8'x163°24.1'	22 Station 68 54°08.0'x161°38.2' 54°03.5'x161°51.5'	23 Station 69 54°18.9'x161°03.6' 54°12.6'x161°13.2'	24 Station 70 54°21.9'x160°14.1' 54°13.9'x160°18.8'
25 Station 71 54°30.6'x159°15.3' 54°22.3'x159°25.9'	26 Station 72 54°38.0'x158°34.8' 54°29.5'x158°42.2'	27 Station 73 54°51.1'x157°44.2' 54°43.3'x157°51.6'	28 Station 74 55°14.4'x156°40.4' 55°06.6'x156°44.6'	29 Station 75 55°38.5'x155°50.9' 55°30.0'x155°50.0'	30 Travel to Ketchikan	



July 2017							
<i>Sun</i>	<i>Mon</i>	<i>Tues</i>	<i>Wed</i>	<i>Thurs</i>	<i>Fri</i>	<i>Sat</i>	
							1 Travel to Ketchikan
2 Travel to Ketchikan	3 Travel to Ketchikan	4 In Port Ketchikan	5 Station 148 54°38.9'x 132°50.3' 54°36.0'x 132°56.0' Station 149 54°35.9'x 133°01.4' 54°35.8'x 133°09.4'	6 Station 108 54°27.0'x 133°55.8' 54°32.2'x 134°04.1'	7 Station 107 54°54.0'x 134°17.2' 55°00.8'x 134°27.1'	8 Station 106 55°20.8'x 134°44.1' 55°23.3'x 134°56.8'	
9 Station 105 55°33.5'x 134°58.0' 55°37.5'x 135°07.8'	10 Station 144 55°55.8'x 134°54.1' 56°00.0'x 134°54.8' Station 145 56°02.0'x 134°55.6' 56°05.6'x 135°01.7'	11 Station 104 55°59.0'x 135°26.2' 56°04.8'x 135°38.0'	12 Station 103 56°23.0'x 135°20.9' 56°22.1'x 135°36.8'	13 Station 102 56°51.1'x 135°59.8' 56°57.4'x 136°06.2'	14 Station 101 57°11.3'x 136°14.1' 57°14.9'x 136°24.7'	15 Station 100 57°37.1'x 136°32.2' 57°38.5'x 136°44.1'	
16 Station 142 57°54.9'x 137°00.6' 57°55.2'x 137°08.4' Station 143 57°58.0'x 137°04.6' 57°58.2'x 137°12.6'	17 Station 99 57°52.7'x 137°22.7' 57°53.4'x 137°37.4'	18 Station 98 58°08.4'x 138°43.8' 58°10.3'x 138°55.9'	19 Station 97 58°28.1'x 139°28.0' 58°24.9'x 139°42.5'	20 In Port Yakutat	21 Research experiment near Yakutat	22 Research experiment near Yakutat	
23 In Port Yakutat	24 Station 138 59°25.0'x 140°56.2' 59°25.6'x 141°04.6' Station 139 59°24.8'x 141°10.1' 59°21.5'x 141°14.9'	25 Station 96 58°41.1'x 140°38.4' 58°43.4'x 140°52.4'	26 Station 95 59°03.0'x 141°20.6' 59°02.9'x 141°38.1'	27 Station 94 59°23.3'x 142°09.8' 59°28.1'x 142°24.3'	28 Station 93 59°33.0'x 142°33.8' 59°34.8'x 142°47.4'	29 Station 136 59°44.8'x 143°35.2' 59°45.7'x 143°42.3' Station 137 59°40.4'x 143°22.9' 59°43.1'x 143°29.8'	



August 2017						
<i>Sun</i>	<i>Mon</i>	<i>Tues</i>	<i>Wed</i>	<i>Thurs</i>	<i>Fri</i>	<i>Sat</i>
July 30 Station 92 59°33.3'x 143°39.1' 59°35.1'x 143°57.1'	July 31 Station 91 59°31.3'x 144°42.7' 59°26.8'x 144°57.5'	1 Station 90 59°30.0'x 145°31.5' 59°30.2'x 145°49.7'	2 Station 89 59°15.8'x 146°51.1' 59°09.7'x 147°04.5'	3 In Port Cordova	4 In Port Cordova	5 Station 134 59°36.9'x 146°58.0' 59°33.3'x 147°03.2' Station 135 59°30.9'x 147°09.2' 59°27.1'x 147°09.0'
6 Station 88 59°09.3'x 147°36.2' 58°59.6'x 147°37.8'	7 Station 87 59°07.6'x 148°39.0' 58°58.5'x 148°39.0'	8 Station 132 59°05.0'x 149°24.0' 59°02.0'x 149°31.9' Station 133 58°57.0'x 149°30.5' 58°55.2'x 149°38.1'	9 Station 130 58°43.6'x 149°11.8' 58°46.1'x 149°04.9' Station 131 58°48.1'x 149°02.9' 58°50.6'x 148°55.3'	10 Station 86 58°41.3'x 148°20.4' 58°32.5'x 148°19.0'	11 Station 85 58°17.6'x 148°37.0' 58°08.2'x 148°42.1'	12 Station 84 57°58.3'x 149°10.0' 57°50.9'x 149°20.0'
13 Station 128 58°00.0'x 149°50.5' 57°59.0'x 149°58.3' Station 129 58°05.0'x 149°54.5' 58°04.0'x 150°02.1'	14 Station 83 57°37.9'x 149°55.0' 57°28.0'x 149°59.0'	15 Station 82 57°24.1'x 150°34.4' 57°15.0'x 150°35.9'	16 In Port Kodiak	17 Station 535 57°21.5'x 150°40.2' 57°13.1'x 150°40.3'	18 Station 523 57°13.3'x 151°02.3' 57°04.1'x 151°02.9'	19 Station 81 57°07.1'x 151°13.3' 56°58.2'x 151°17.6'
20 Station 80 56°29.1'x 152°12.8' 56°21.1'x 152°21.0'	21 Station 79 56°18.2'x 153°04.6' 56°13.3'x 153°16.4'	22 Station 78 55°58.4'x 154°01.3' 55°49.9'x 154°01.9'	23 Station 77 56°02.5'x 154°34.0' 55°53.6'x 154°34.5'	24 Station 76 55°46.0'x 155°08.3' 55°37.9'x 155°15.7'	25 Station 122 56°11.2'x 155°57.8' 56°11.0'x 156°04.6' Station 123 56°13.9'x 156°07.8' 56°15.2'x 156°14.6'	26 Station 120 55°47.3'x 156°04.6' 55°45.8'x 156°11.9' Station 121 55°45.0'x 156°12.1' 55°43.8'x 156°20.0'
27 Travel to Dutch Harbor	28 Unload vessel Dutch Harbor	29	30	31 